



PHOTO 1



PHOTO 2



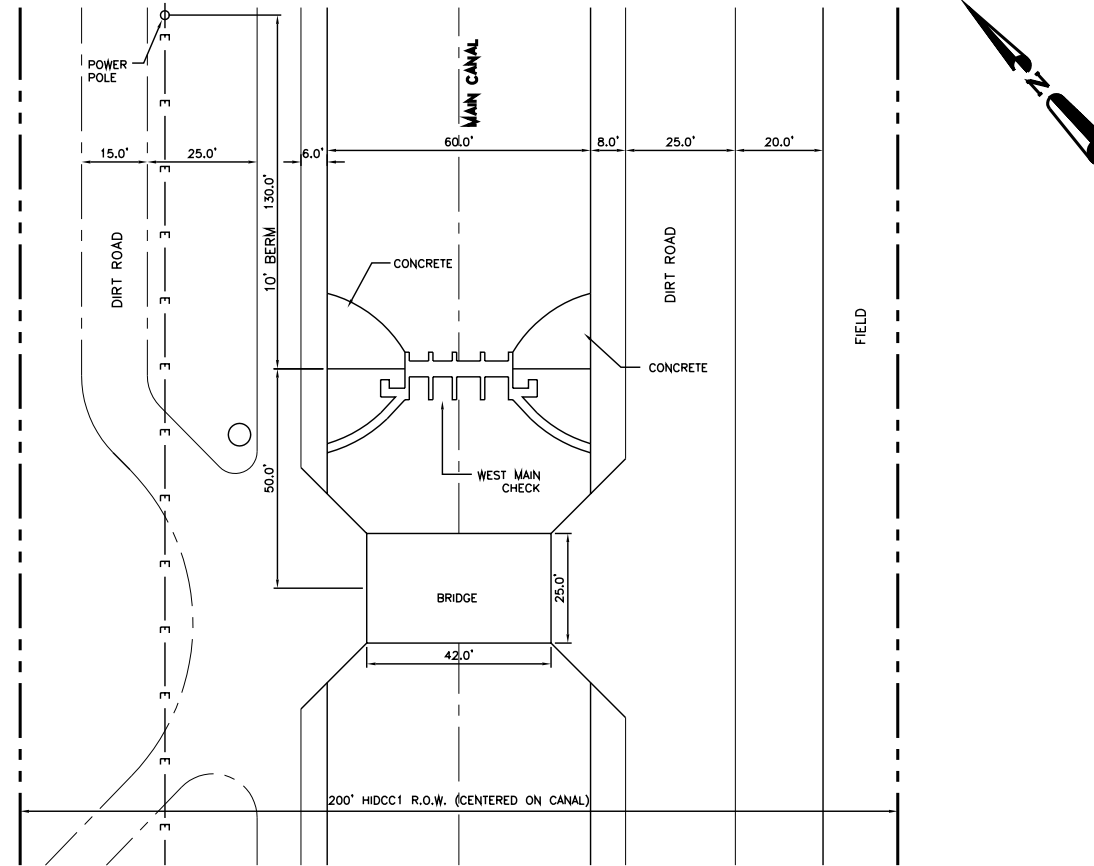
PHOTO 3



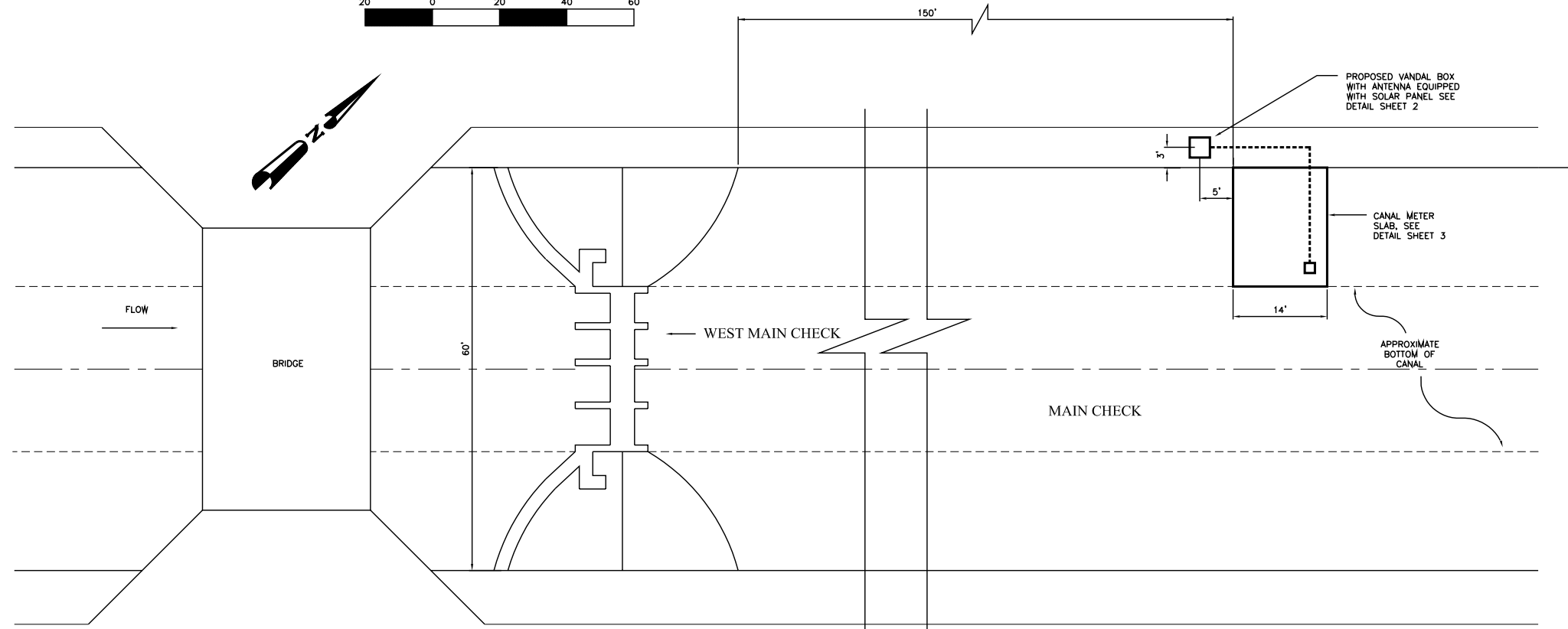
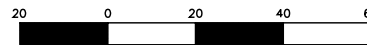
PHOTO 4



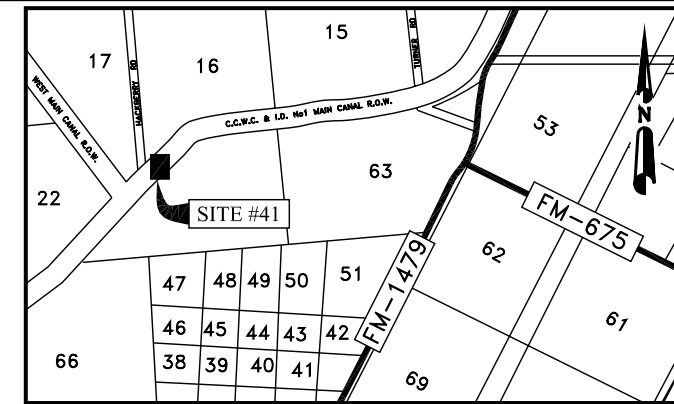

PHOTO 5



PROJECT SITE PLAN



FLOW MEASUREMENT SITE PLAN



PROJECT LOCATION MAP  
NOT TO SCALE

THIS DOCUMENT IS RELEASED FOR REVIEW ONLY UNDER THE AUTHORITY OF ALLIE W. BLAIR, P.E. NO. 63707 AND IS NOT TO BE USED FOR BIDDING OR CONSTRUCTION.

NO.	DATE	REVISION	APPROVED

**AXIOM-BLAIR ENGINEERING**  
 2711 West Anderson Lane, Suite 210  
 Austin, Texas 78757  
 Phone (512) 451-7100  
 Fax (512) 451-7120

Water Conservation Improvements Project  
**DELTA LAKE IRRIGATION DISTRICT**  
**TYPICAL DOPPLER METER SITE PLAN**

DESIGNED: NCF  
 APPROVED: AWB  
 FILE: EX1-BNDY  
 JOB NO.: 3015  
 DATE: JUNE 2003

EXHIBIT 11