PHOTO 1

PHOTO 2

PHOTO 3

PHOTO 4

PHOTO 5

TAYLOR FLUME DETAIL

NOT TO SCALE

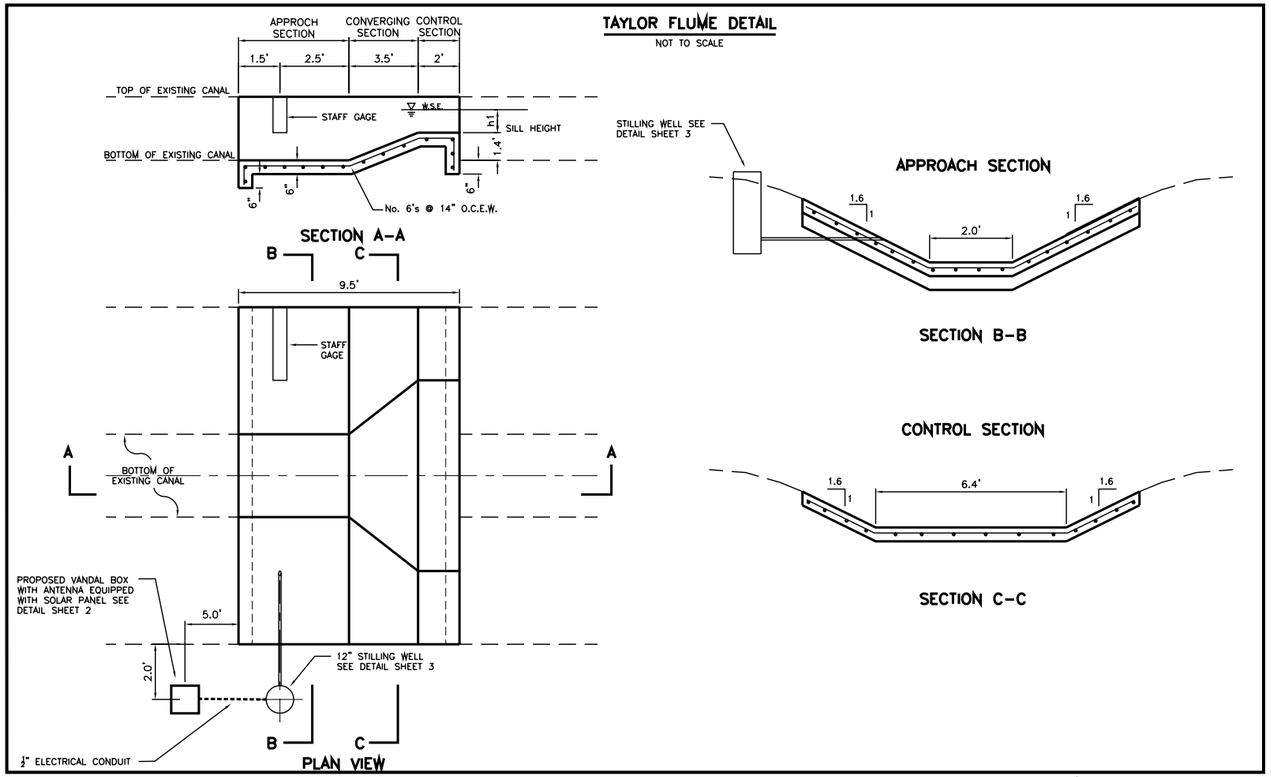

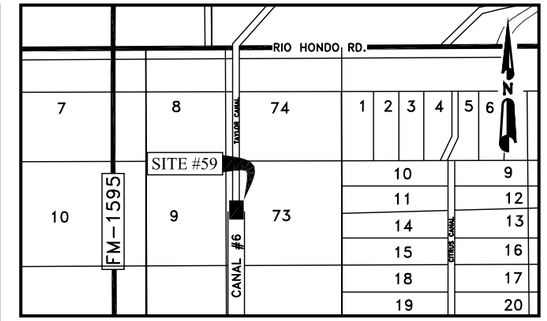

PROJECT LOCATION MAP

NOT TO SCALE

FLUME RATING TABLE*

*BASED ON DIMENSIONS OF PROPOSED FLUME. RATING TABLE SHALL BE REVISED WITH AS-BUILT FLUME DIMENSIONS.

HEAD AT GAGE (h1) (ft)	DISCHARGE (Q) (cfs)
0.20	1.8
0.30	3.4
0.40	5.3
0.50	7.7
0.60	10.4
0.70	13.4
0.80	16.9
0.90	20.7
1.00	24.8

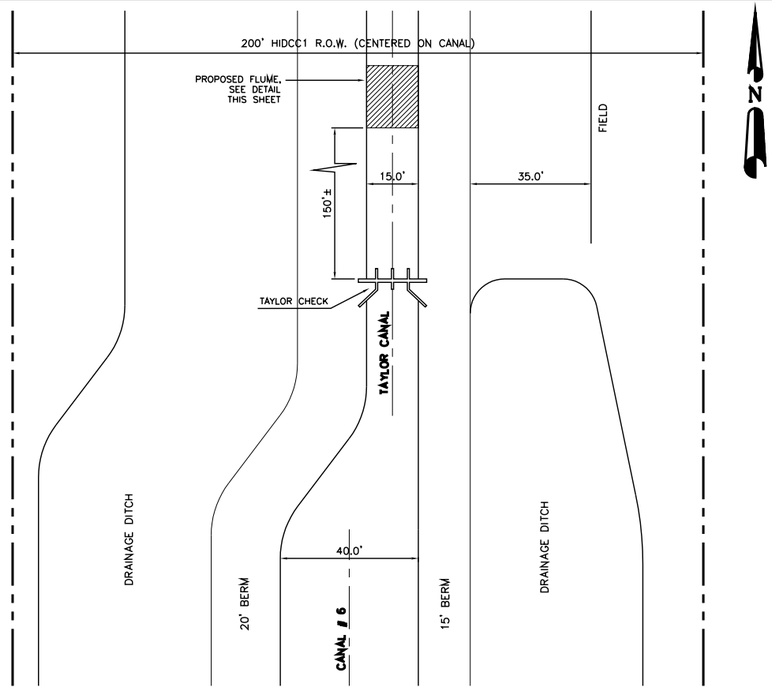

PROJECT SITE PLAN

20 0 20 40 60

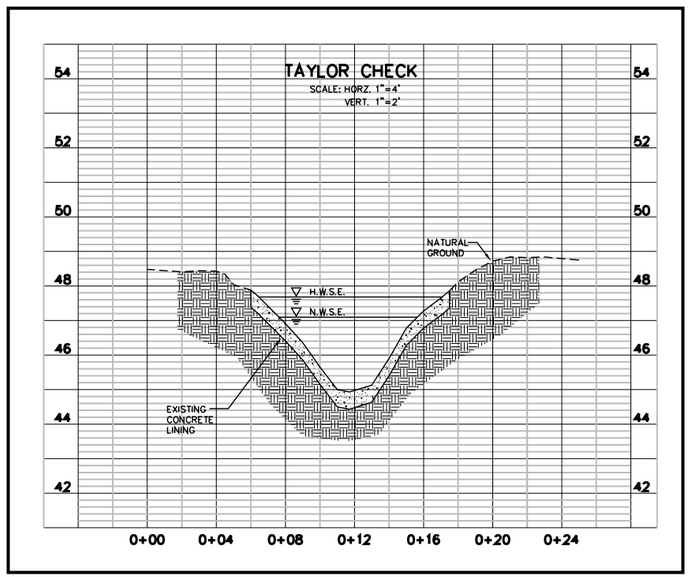

THIS DOCUMENT IS RELEASED FOR REVIEW ONLY UNDER THE AUTHORITY OF ALLIE W. BLAIR, P.E. NO. 63707 AND IS NOT TO BE USED FOR BIDDING OR CONSTRUCTION.

NO.	DATE	REVISION	APPV'D

AXIOM-BLAIR ENGINEERING
2711 West Anderson Lane, Suite 210 Austin, Texas 78757
Phone (512) 451-7100 Fax (512) 451-7120

Water Conservation Improvements Project

DELTA LAKE IRRIGATION DISTRICT

TYPICAL FLUME SITE PLAN

DESIGNED: NCF
APPROVED: AWB
FILE: EX1-BNDY
JOB NO.: 3015
DATE: JUNE 2003

EXHIBIT 10